

# 10 ANS DE WIKI LOVES MONUMENTS

COMMENT FAIRE ÉVOLUER  
UNE COMPÉTITION MATURE ?

Wiki Loves Monuments est une  
compétition photographique  
annuelle, mondiale, fédérée et  
grand public dédiée à documenter  
librement le patrimoine construit.

Tout commença...



...aux Pays-Bas



A photograph of a stone courtyard with a series of columns. The columns are made of light-colored stone and have a decorative, faceted top. The floor is paved with large, light-colored stone tiles. In the foreground, a modern, dark-colored light fixture is placed on the floor, partially obscuring the base of a column. The background shows more columns and a stone wall with arched openings.

Simple  
Amusant  
Local  
Aide Wikipédia  
Résultat rapide et visible



# 2010 – 2018



9 années

88 pays

2.2M images

64500 nouveaux





2013

# Wiki Loves Public Art

Pere López, CC-BY-SA



2013

Wiki Loves Earth



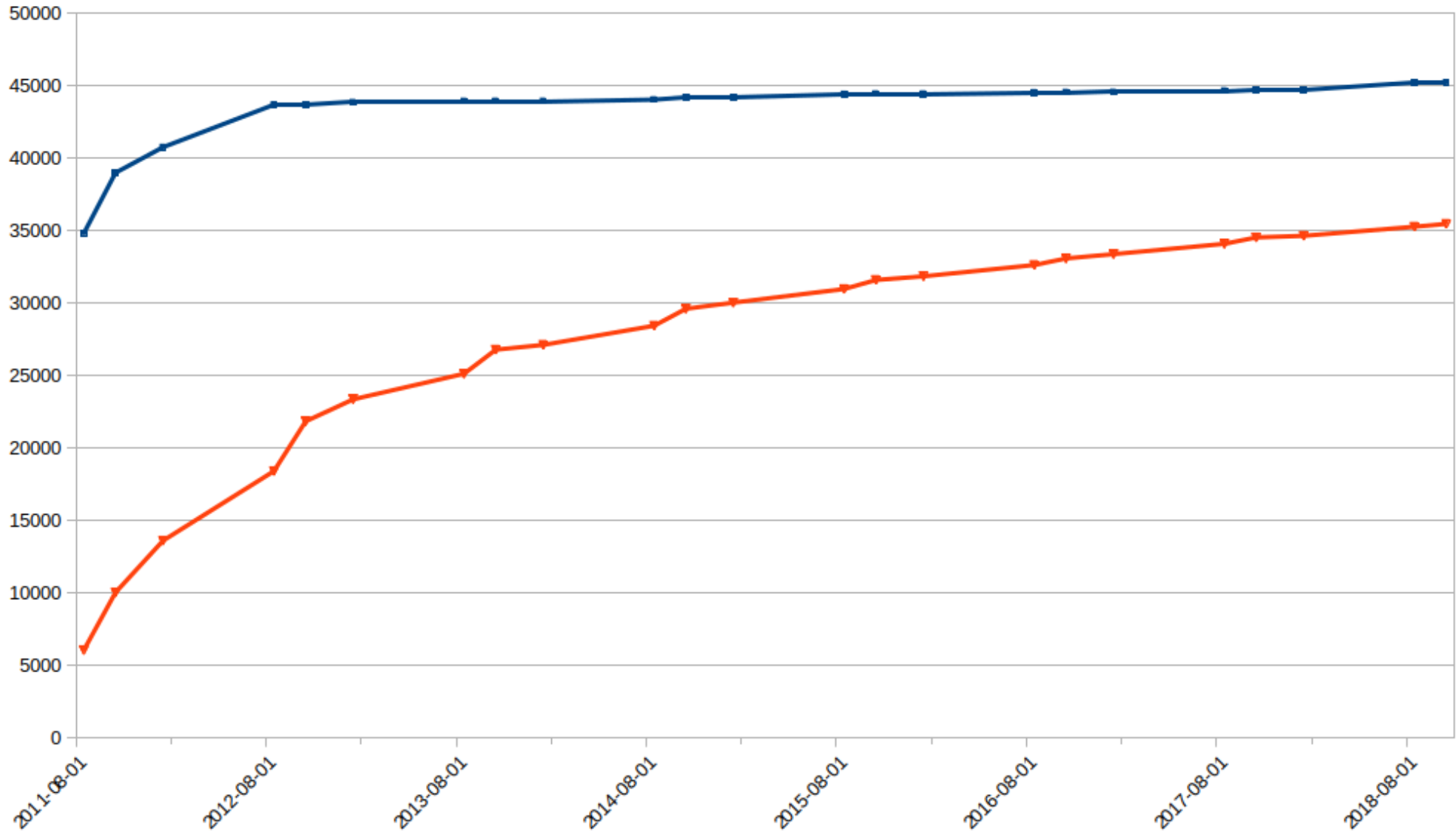


2014

Wiki Loves Africa



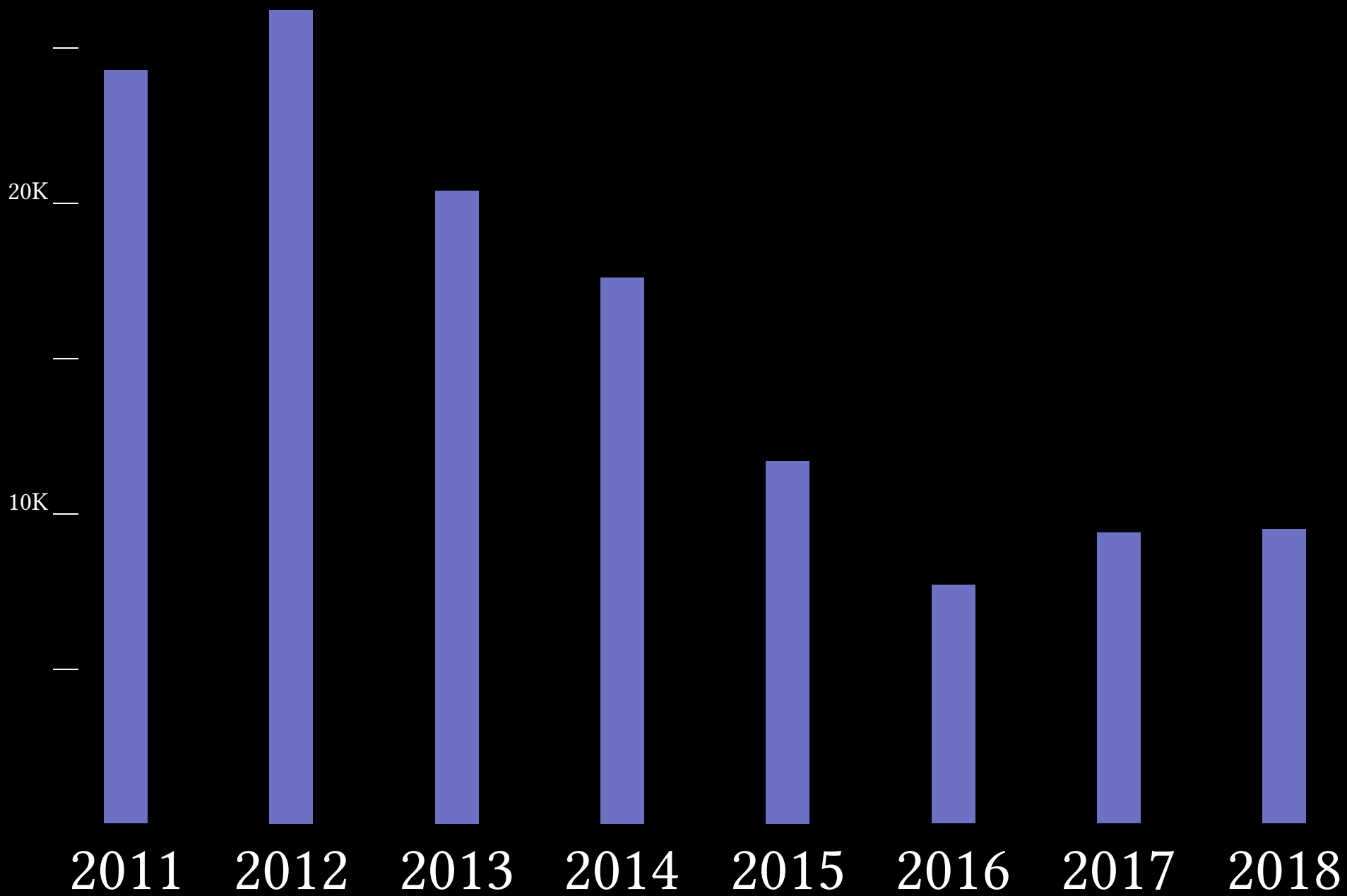
# Couverture des monuments en France



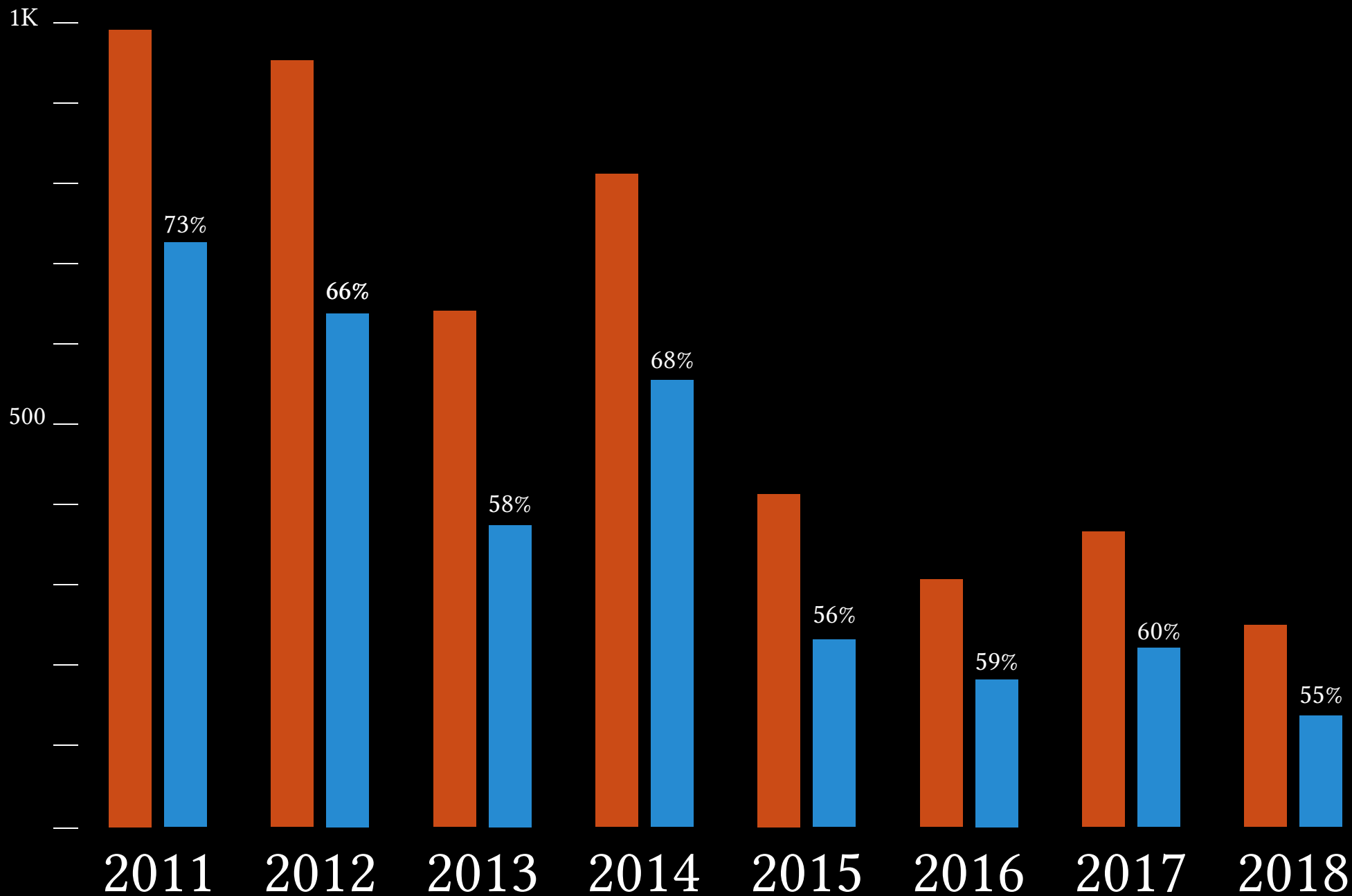
[ [ commons:Commons:Monuments database/Statistics ] ]



# Nombre de photographies



# Nombre de participants et de nouveaux





# Quels **choix** avons-nous?





# Rajouter des monuments







Descendre  
d'un niveau



# Fusionner les concours





Republika Srpska

WLE

WLM

---

Trace of Soul





monuments

+ nature

+ public art

---

Wikiwakacje

Pologne





monuments  
+ nature + art public  
+ caves + cimetières  
+ infrastructure

---


# WikiDaheim

Autriche



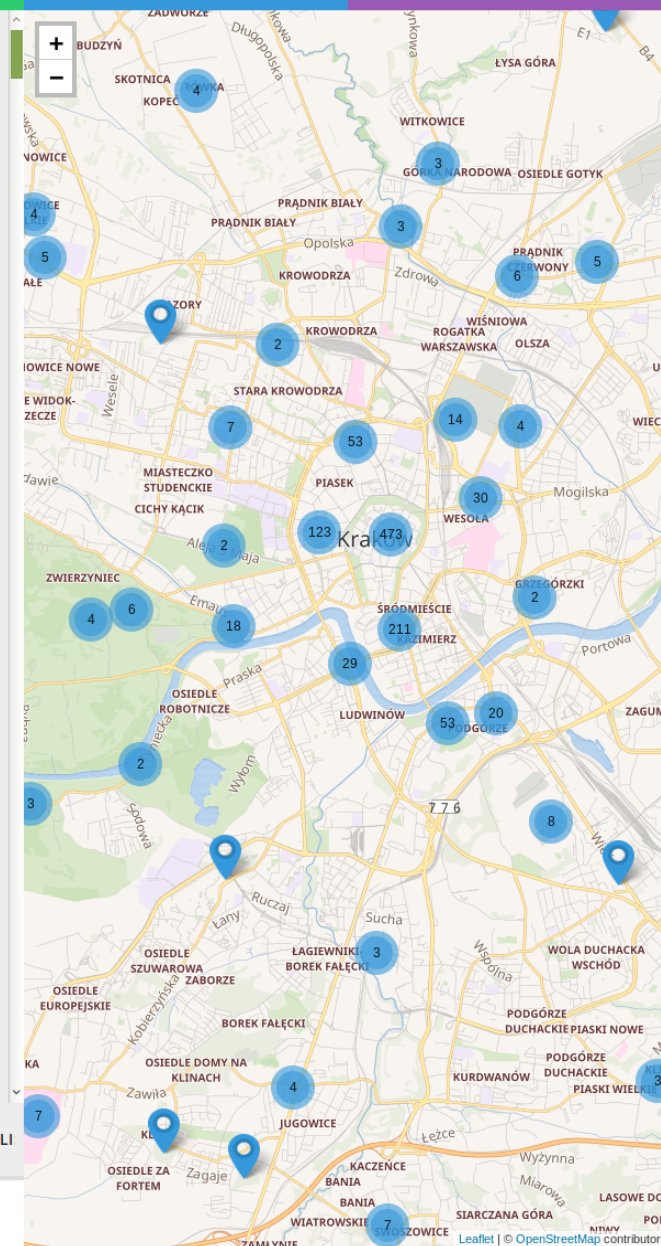
#wikiwakacje Wpisz miejscowość, np. Wrocław


PRZYRODA ZABYTKI SZTUKA



**Kopiec Kościuszkii w Krakowie**  
Kraków

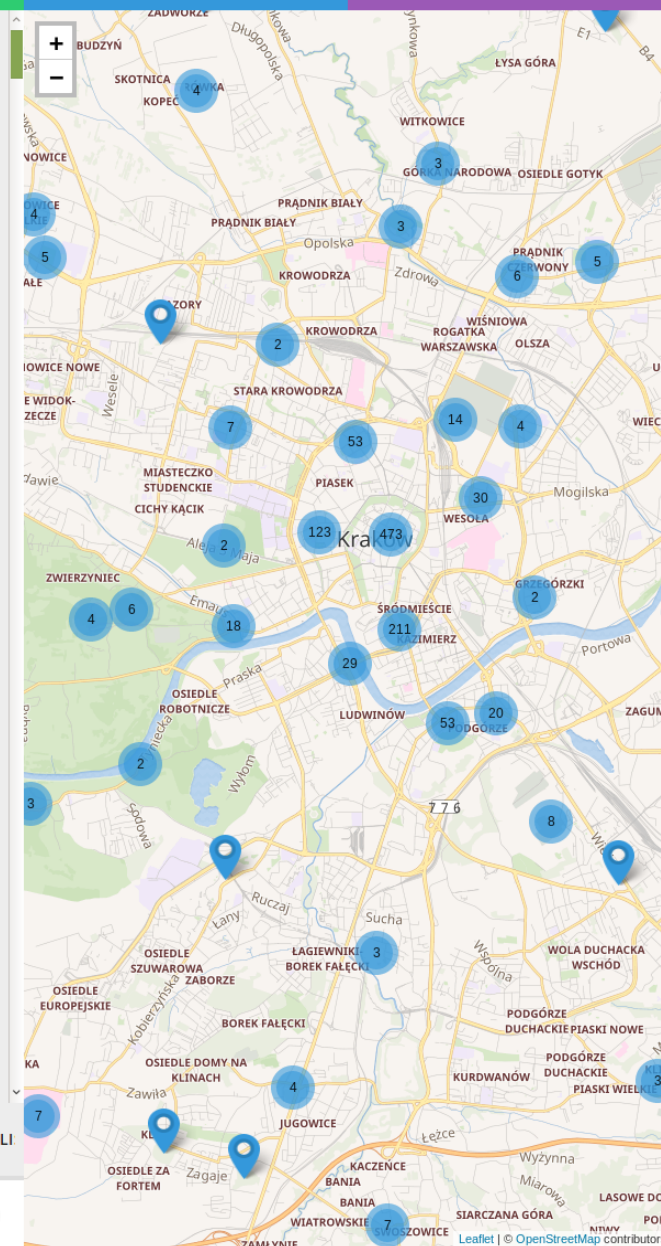
WIĘCEJ INFO PRZEŚLI

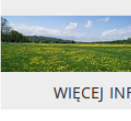




**Dom Józefa Mehoffera**  
Kraków

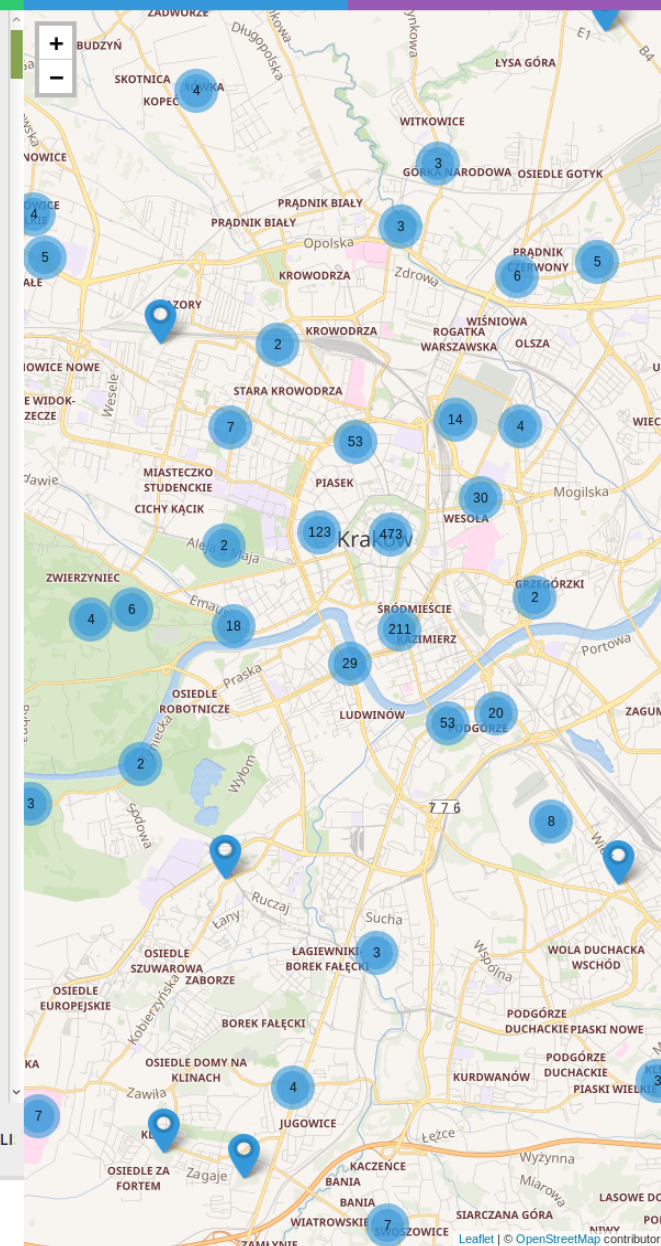
WIĘCEJ INFO PRZEŚLI






**Błonia krakowskie**  
Kraków

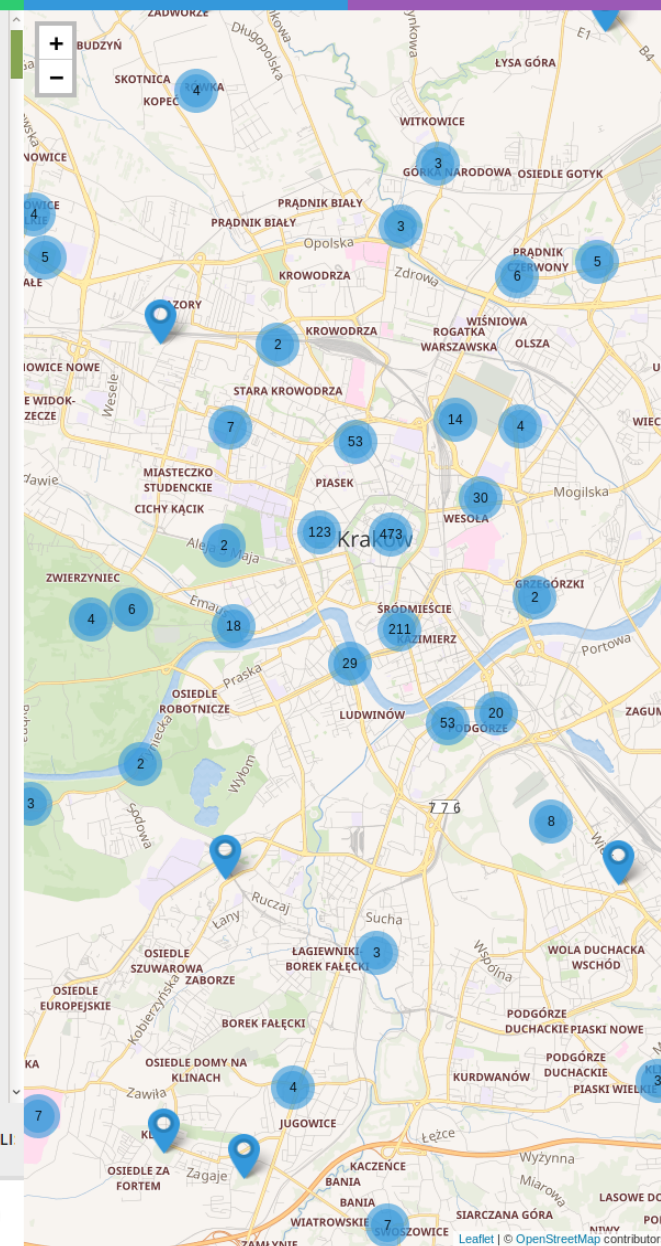
WIĘCEJ INFO PRZEŚLI






**Kaplica bł. Bronisławy w Krakowie**  
Kraków

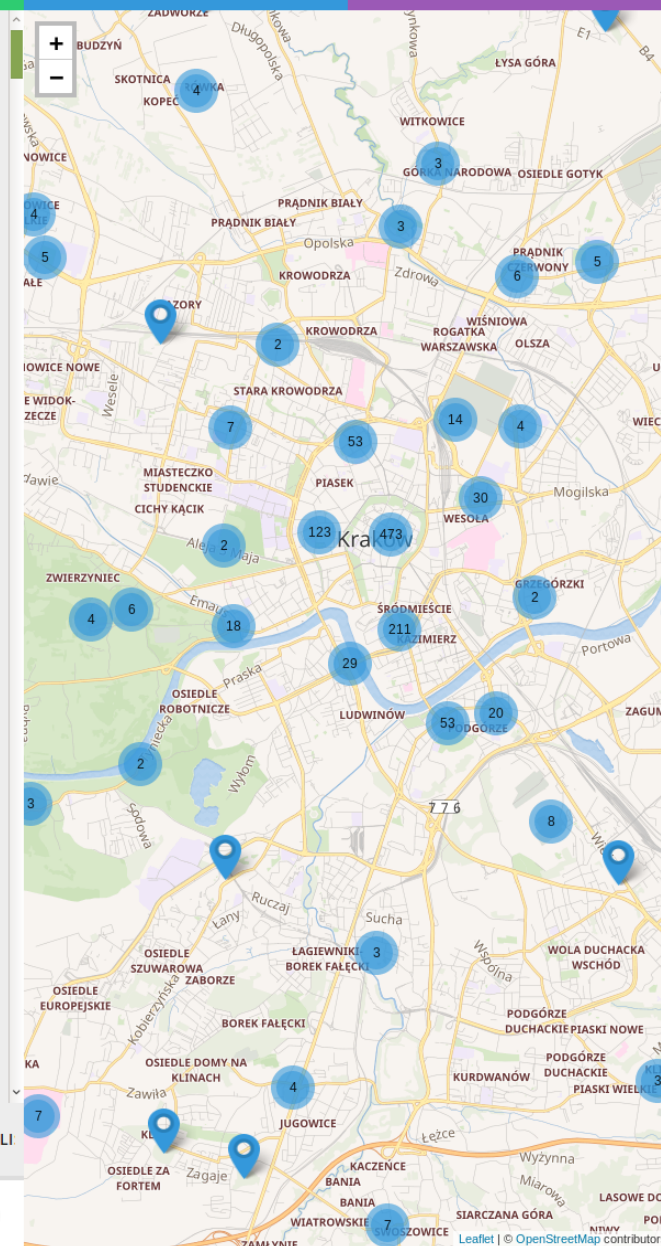
WIĘCEJ INFO PRZEŚLI






**Kossakówka**  
Kraków

WIĘCEJ INFO PRZEŚLI

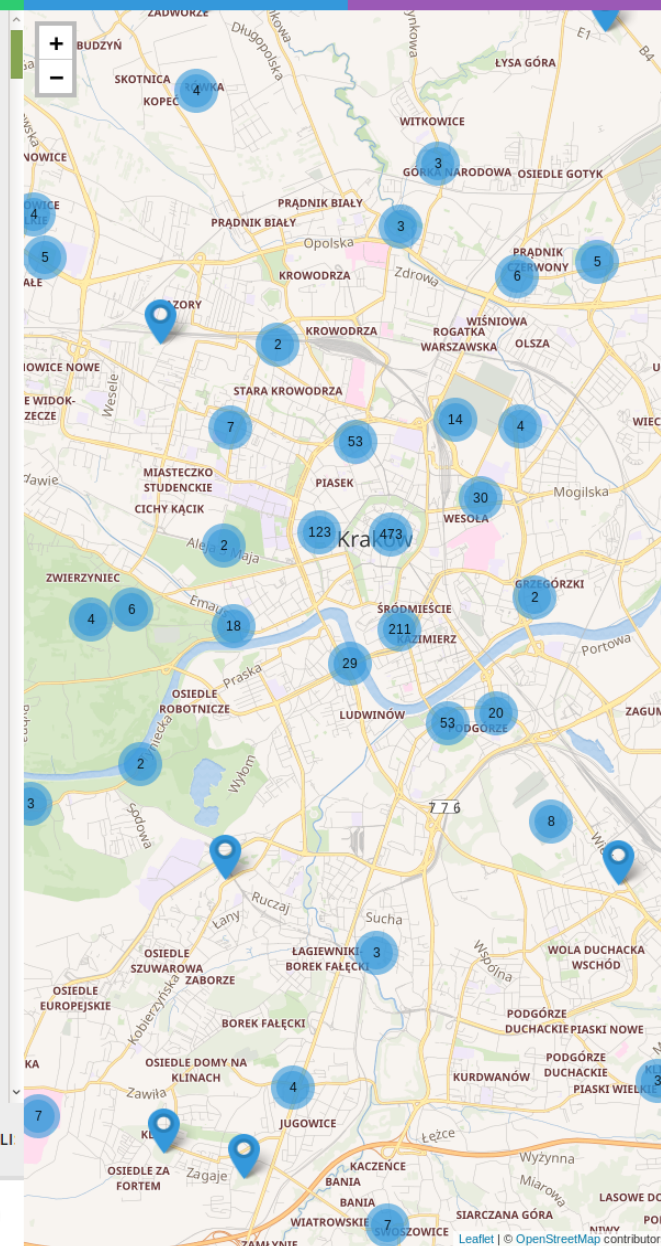




**Cmentarz wojenny nr 384 - Łągowieki**  
Kraków

PRZEŚLIJ ZDJĘCIE OBIEKTU SPOZA LI

Szukaj podczas przesuwania mapy



Leaflet | © OpenStreetMap contributors

WikiDaheim EN

Vöcklabruck

Upload picture  
Upload a Photo to Vöcklabruck

Edit article on Wikipedia  
Missing topics: none

RegioWikiAT GPX file

55 objects Filter list

Image Request	<input checked="" type="checkbox"/>	Monuments	<input checked="" type="checkbox"/>
Nature	<input checked="" type="checkbox"/>	Public Art	<input checked="" type="checkbox"/>
Cellar streets	<input checked="" type="checkbox"/>	Commons	<input checked="" type="checkbox"/>

Properties

Missing pictures

Missing description

**Kath. Filialkirche Maria Himmelfahrt, Schöndorfer Kirche**  
Monuments

Friedhofstraße, Vöcklabruck

**Ehem. Wasserturm**  
Monuments

Freileiten 26, Vöcklabruck

**Blutbuche**  
Nature

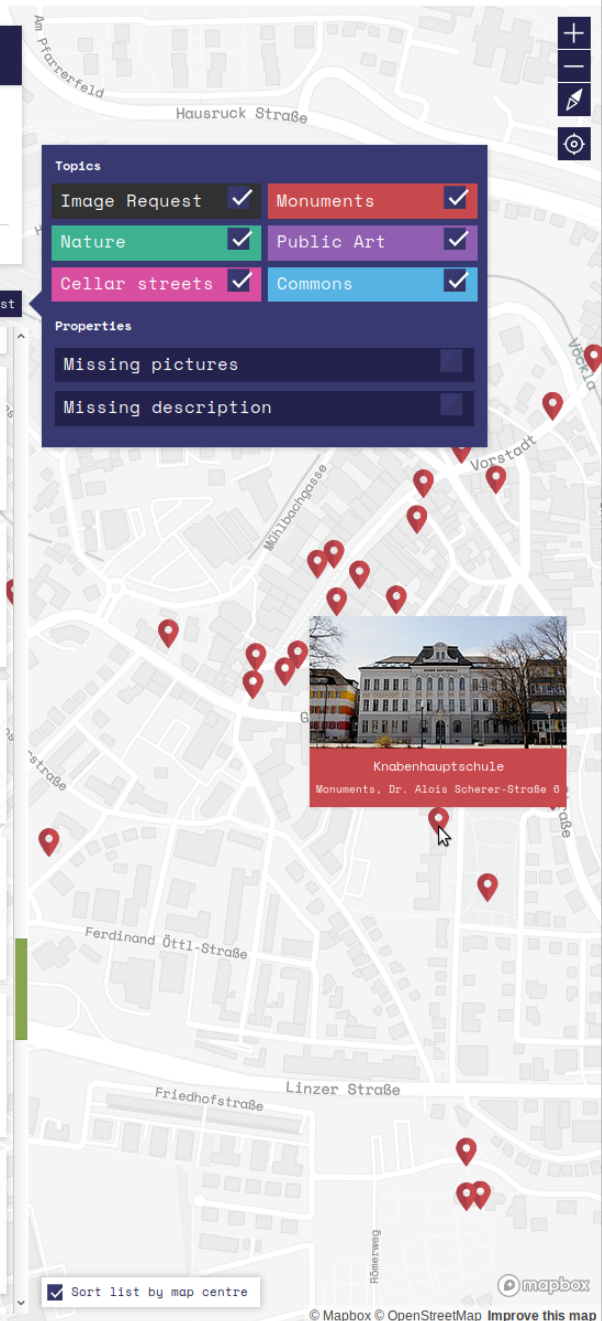
1 km südlich von Vöcklabruck


**Schloss Wagnrain, Bundesrealgymnasium**  
Monuments

Schloßstraße 31, Vöcklabruck

**Liste der Naturdenkmäler im Bezirk Vöcklabruck**  
Image Request

**Feldahorn in Kirchberg, Gde. Vöcklabruck**  
Nature





**Knaben Hauptschule**  
Monuments, Dr. Alois Scherer-Strasse 8

Sort list by map centre

© Mapbox © OpenStreetMap Improve this map

<http://wikiwakacje.pl/mapa/>

<http://wikidaheim.at/>



# Bannières Wikivoyage



Мирслав Видрак



Pantea ghasemi



Ludvig14

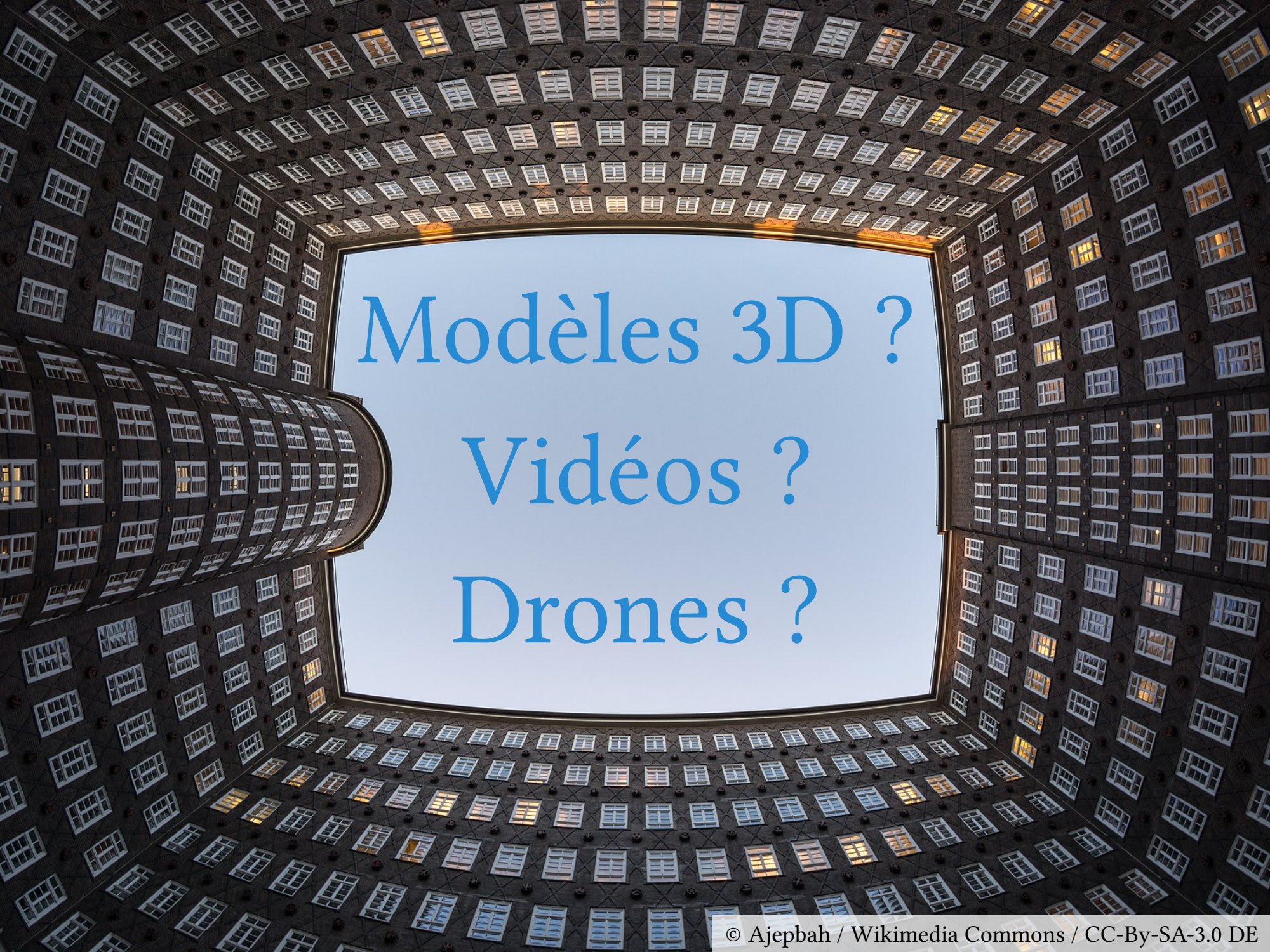


Diego Delso



Moahim





Modèles 3D ?  
Vidéos ?  
Drones ?



...vidéo par drone ?





# Réflexion commune







[[Commons:WLM]]

@wikimonuments

